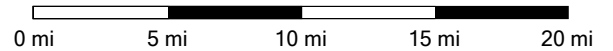


City Navigator North America NT 2021.1

Use of the Map Data is subject to certain restrictions and/or requirements imposed by third party suppliers and/or governmental or regulatory authorities as further set forth at <https://legal.here.com/terms/general-content-supplier/terms-and-notice/>
 © 2019 HERE. All rights reserved.
 © Garmin Ltd. or its subsidiaries 2019.














01 River RunsThru It 196





















Statistics

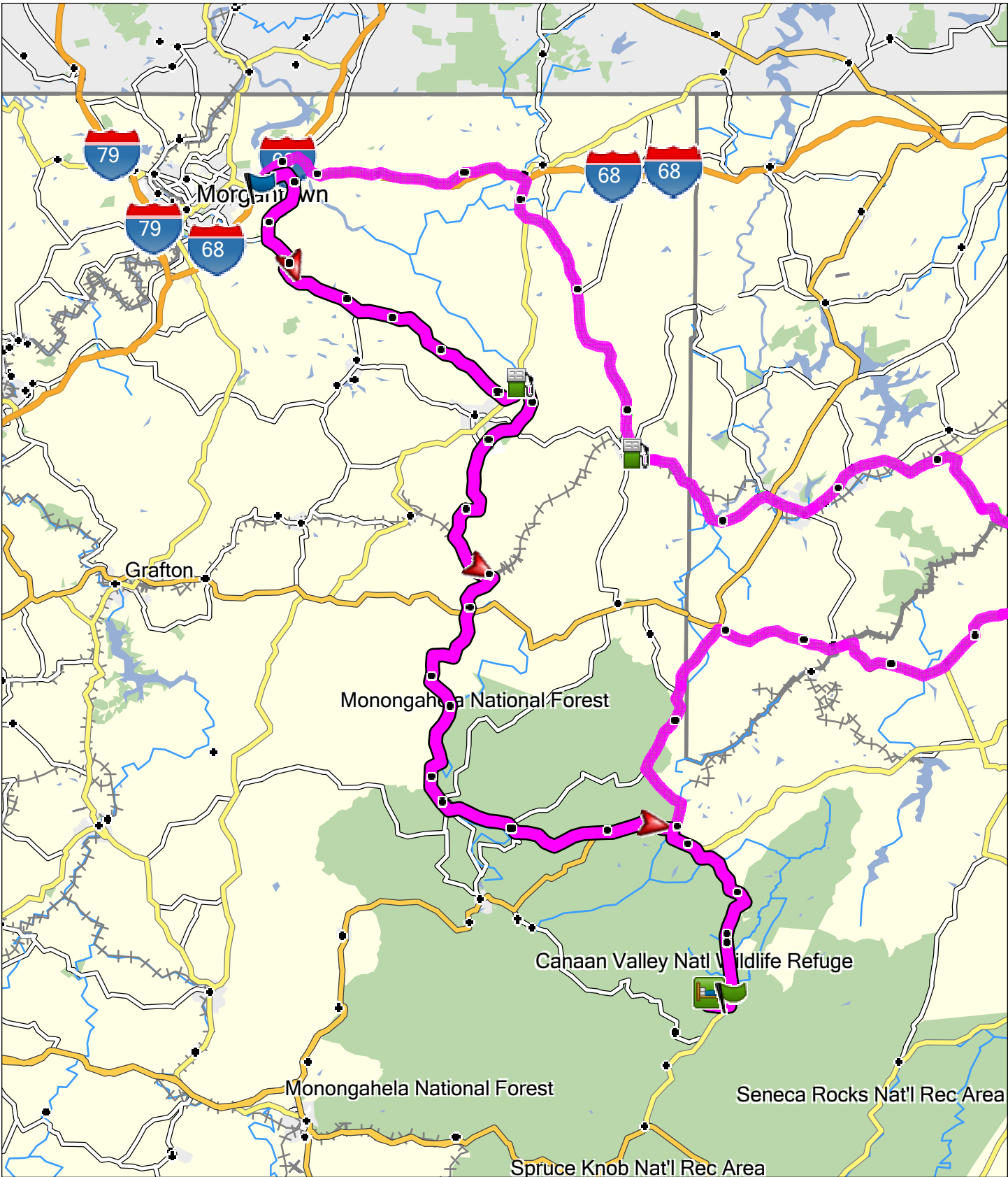
Summary

Points: 58 Via Points: 21 Distance: 118 mi Total Time: 3 h, 13 min Course: 331.3° true

	1. 21 STAR START N	
	2. Get on Appalachian Hwy and ride north 0 ft	0 ft
	3. 3.4 MI START 2 R01.11 3.41 mi	4 min 3.4 mi
	4. Turn right onto George Washington Hwy 22.54 mi	8 min 26.0 mi
	5. Turn left onto Elk Garden Hwy 22.30 mi	6 min 48.3 mi
	6. Keep right onto Elk Garden Hwy 4.28 mi	5 min 52.5 mi
	7. Turn left onto Maryland Hwy 8.81 mi	12 min 61.3 mi
	8. Turn left onto Maryland Hwy 3.66 mi	3 min 65.0 mi
	9. 83 MI GAS STOP R01 17.64 mi	11 min 82.7 mi
	10. Turn right onto Sanders St 0.38 mi	16 min 83.0 mi
	11. Turn right onto Brandonville Pike 1.14 mi	3 min 84.2 mi

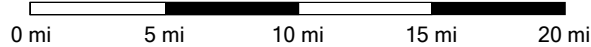
	12. 3 MI AFTER GAS R011 1.15 mi	3 min 85.3 mi
	13. Get on Brandonville Pike and ride northwest 0 ft	85.3 mi
	14. Turn left onto Brandonville Pike 0.61 mi	1 min 85.9 mi
	15. Bear right onto Brandonville Pike 1.39 mi	2 min 87.3 mi
	16. Keep left onto Prison Rd 10.74 mi	6 min 98.1 mi
	17. Turn left onto Prison Rd 0.28 mi	28 s 98.3 mi
	18. Turn right onto N Preston Hwy 1.01 mi	2 min 99.3 mi
	19. 13497 N Preston Hwy1 1.05 mi	1 min 100 mi
	20. Get on N Preston Hwy and ride north 0 ft	100 mi
	21. Turn left onto Morgantown St 1.56 mi	3 min 102 mi
	22. Turn left onto Old Cr-73 8.26 mi	5 min 110 mi
	23. Take the I-68 W ramp to the right towards Morgantown 205 ft	1 min 110 mi

	24. Take exit 7 to the right towards Wv-705/Cr-857/Pierpont Rd/Airport/Hospital 7.32 mi	2 min 118 mi
	25. Continue towards Pierpoint Rd 0.33 mi	1 min 118 mi
	26. Turn left onto Cr-857 N 40 ft	13 s 118 mi
	27. Turn left onto Mid Atlantic Rd 0.27 mi	1 min 118 mi
	28. Turn right onto Mid Atlantic Rd 289 ft	1 min 118 mi
	29. Apple Annie's 417 ft	22 s 118 mi



City Navigator North America NT 2021.1

Use of the Map Data is subject to certain restrictions and/or requirements imposed by third party suppliers and/or governmental or regulatory authorities as further set forth at <https://legal.here.com/terms/general-content-supplier/terms-and-notice/>
 © 2019 HERE. All rights reserved.
 © Garmin Ltd. or its subsidiaries 2019.













01 River Runs Thru It 196























Statistics

Summary

Points: 71 Via Points: 24 Distance: 85.5 mi Total Time: 2 h, 34 min Course: 152.7° true

●	1. 01 RRTI Pt2 Start1	
	2. Get on Cheat Rd and ride east 0 ft	0 ft
	3. Turn right onto Tyrone Rd 1.17 mi	2 min 1.2 mi
	4. Turn right onto Tyrone Rd 0.63 mi	1 min 1.8 mi
	5. 1.9 MI RRTI Pt2 Start21 386 ft	6 s 1.9 mi
	6. Get on Tyrone Rd and ride south 0 ft	1.9 mi
	7. Turn left onto Earl L Core Rd 3.67 mi	1 min 5.5 mi
	8. Bear right onto N Main St 7.16 mi	2 min 12.7 mi
	9. Turn left onto E Depot Way 566 ft	28 s 12.8 mi
	10. Bear left onto W Herring Rd 0.38 mi	1 min 13.2 mi
	11. Turn right onto Herring Rd 3.33 mi	3 min 16.5 mi

	12. Turn left onto Pleasantdale Rd 1.28 mi	3 min 17.8 mi
	13. Turn left onto N Preston Hwy 5.48 mi	1 min 23.3 mi
	14. 148 MI GAS STOP R01 1.70 mi	6 min 25.0 mi
	15. Get on N Preston Hwy and ride southwest 0 ft	15 min 25.0 mi
	16. Turn left onto St Joe Rd 634 ft	13 s 25.1 mi
	17. 1.4 MI AFTER GAS R011 1.29 mi	3 min 26.4 mi
	18. Get on St Joe Rd and ride south 0 ft	26.4 mi
	19. Turn left onto St Joe Rd 1.67 mi	3 min 28.0 mi
	20. Turn right onto Veterans Memorial Hwy 390 ft	8 s 28.1 mi
	21. Turn left onto River Rd 0.23 mi	1 min 28.3 mi
	22. Turn right onto N Buffalo St 11.18 mi	27 s 39.5 mi
	23. Turn right onto George Washington Hwy 2.95 mi	1 min 42.5 mi

	24. Keep left onto Wv-72 S 991 ft	1 min 42.7 mi
	25. Turn left onto Location Rd 14.41 mi	1 min 57.1 mi
	26. Turn right onto Jones Lane Rd 0.49 mi	2 min 57.6 mi
	27. Turn left onto Holly Meadows Rd 0.36 mi	1 min 57.9 mi
	28. Turn right onto Sugarlands Rd 4.56 mi	3 min 62.5 mi
	29. Turn left onto Seneca Trl 3.65 mi	7 min 66.1 mi
	30. Turn right onto Spruce St 4.36 mi	5 min 70.5 mi
	31. Keep right onto Appalachian Hwy 3.19 mi	6 min 73.7 mi
	32. Turn right onto Main Park Rd 9.73 mi	4 min 83.4 mi
	33. Turn right onto Main Lodge Rd 1.86 mi	4 min 85.3 mi
	34. 21 STAR HQ 0.24 mi	1 min 85.5 mi